

Swachhata Hi Seva Program

Date: 13.10.2023

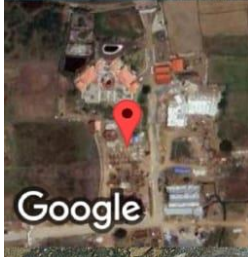
MPEDA - RGCA HO, Sirkali

Activity: Cleaning at RGCA Head Office premises at Sirkali TK, Mayiladuthurai Dist, Tamil Nadu.





 **GPS Map Camera**



Google

Karaimedu, Tamil Nadu, India
6Q74+PCV, Karaimedu, Tamil Nadu 609109, India
Lat 11.214133°
Long 79.756459°
13/10/23 10:41 AM GMT +05:30



 **GPS Map Camera**



Google

Karaimedu, Tamil Nadu, India
6Q74+PCV, Karaimedu, Tamil Nadu 609109, India
Lat 11.21441°
Long 79.756481°
13/10/23 10:44 AM GMT +05:30



 **GPS Map Camera**



Karaimedu, Tamil Nadu, India
6Q74+PCV, Karaimedu, Tamil Nadu 609109, India
Lat 11.214221°
Long 79.756416°
13/10/23 10:51 AM GMT +05:30

Google



 **GPS Map Camera**



Karaimedu, Tamil Nadu, India
6Q74+PCV, Karaimedu, Tamil Nadu 609109, India
Lat 11.214373°
Long 79.75651°
13/10/23 10:57 AM GMT +05:30

Google




 **GPS Map Camera**



Google

Karaimedu, Tamil Nadu, India
6Q74+PCV, Karaimedu, Tamil Nadu 609109, India
Lat 11.214159°
Long 79.756514°
13/10/23 11:15 AM GMT +05:30



 **GPS Map Camera**



Google

Karaimedu, Tamil Nadu, India
6Q74+PCV, Karaimedu, Tamil Nadu 609109, India
Lat 11.214582°
Long 79.756569°
13/10/23 11:19 AM GMT +05:30



MPEDA - RGCA Seabass and Mud Crab Hatcheries, Thoduvai

Activity: Cleaning activities at RGCA Seabass and Mudcrab Hatchery Projects Thoduvai, Sirkali TK, Mayiladuthurai Dist, Tamil Nadu.







MPEDA - RGCA Artemia Project, Tharuvaikulam

Activity: Cleaning activities at Artemia Project premises at Tharuvaikulam, Thoothukudi Dist, Tamil Nadu.







 **GPS Map Camera**



Tharuvaikulam, Tamil Nadu, India


V5WG+WJJ, St Micheal St, Tharuvaikulam, Tamil Nadu 628105, India

Lat 8.895202°

Long 78.17627°

13/10/23 11:33 AM GMT +05:30



 **GPS Map Camera**



Tharuvaikulam, Tamil Nadu, India

V5WG+WJJ, St Micheal St, Tharuvaikulam, Tamil Nadu 628105, India

Lat 8.895202°

Long 78.17627°

13/10/23 11:41 AM GMT +05:30

MPEDA - RGCA Artemia Demo Farm Project, Ramanathapuram

Activity: Cleaning activity at Artemia Demo Farm Project, Ramanathapuram Tamil Nadu.





Chitturuvadi, Tamil Nadu, India
Chitturuvadi, Tamil Nadu, India
Lat 9.626056°
Long 78.946535°
13/10/23 09:47 AM GMT +05:30



Chitturuvadi, Tamil Nadu, India
Chitturuvadi, Tamil Nadu, India
Lat 9.626224°
Long 78.946648°
13/10/23 09:50 AM GMT +05:30

MPEDA - RGCA SEU, Rajakkamangalam

Activity: Cleaning activities at SEU Rajakkamangalam, Kanyakumari Dist, Tamil Nadu.





GPS Map Camera



Murungavilai, Tamil Nadu, India
49C6+552, Murungavilai, Ganapathipuram, Tamil Nadu 629202, India
Lat 8.120684°
Long 77.360939°
13/10/23 10:41 AM GMT +05:30



GPS Map Camera



Murungavilai, Tamil Nadu, India
49C6+552, Murungavilai, Ganapathipuram, Tamil Nadu 629202, India
Lat 8.120692°
Long 77.360938°
13/10/23 10:41 AM GMT +05:30

MPEDA - RGCA ADF, Karaikal

Activity: Cleaning activities at Aquaculture Demonstration Farm, Karaikal, UT of Puducherry.






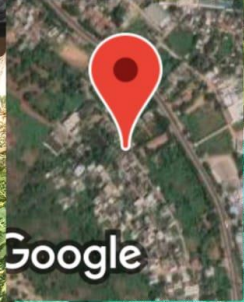
MPEDA - RGCA BMC, Visakhapatnam

Activity: Cleaning activities at Broodstock Multiplication Centre, Visakhapatnam, Andhra Pradesh.





 GPS Map Camera



Visakhapatnam, Andhra Pradesh, India

Post Chepala Uppada, Bhimili Mandal, RCM7+3C7, Mangamari Peta,


Visakhapatnam, Kapuluppada, Andhra Pradesh 530048, India


Lat 17.832235°

Long 83.413337°

13/10/23 11:46 AM GMT +05:30



 GPS Map Camera



Visakhapatnam, Andhra Pradesh, India

RCM6+GWG, Dr NTR Beach Rd, Mangamari Peta, Visakhapatnam,

Kapuluppada, Andhra Pradesh 530045, India

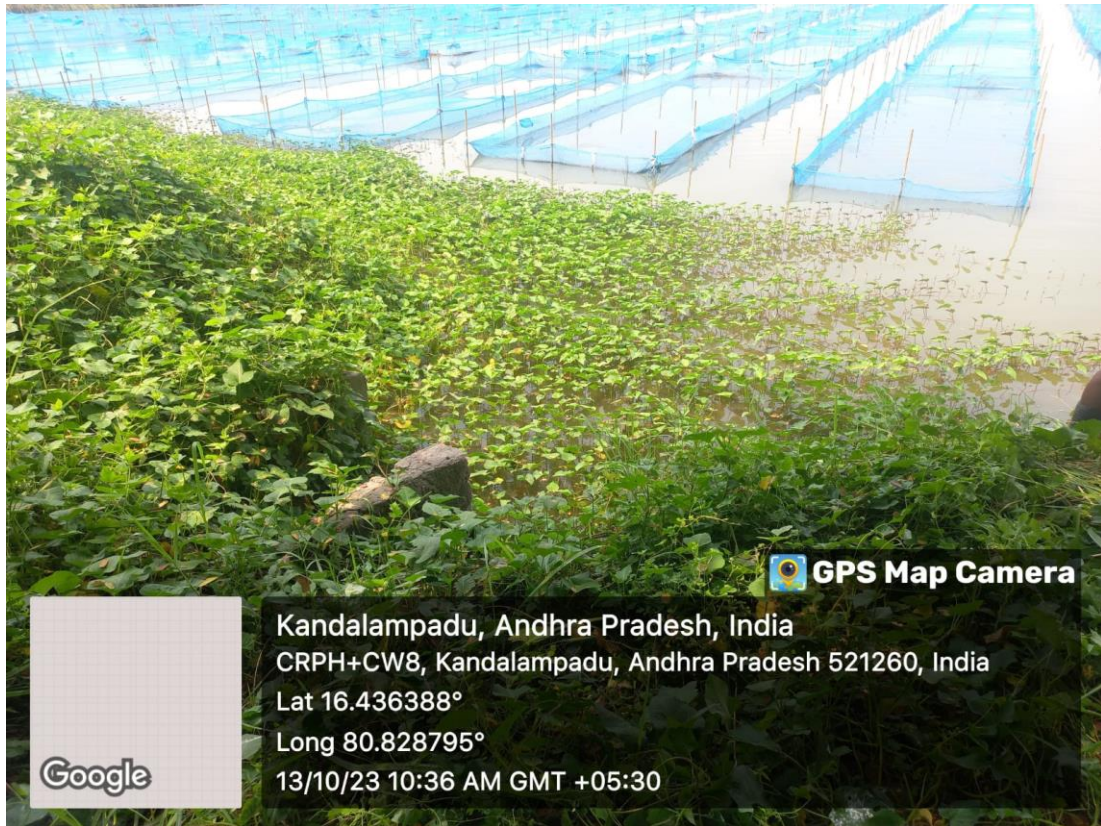
Lat 17.833534°

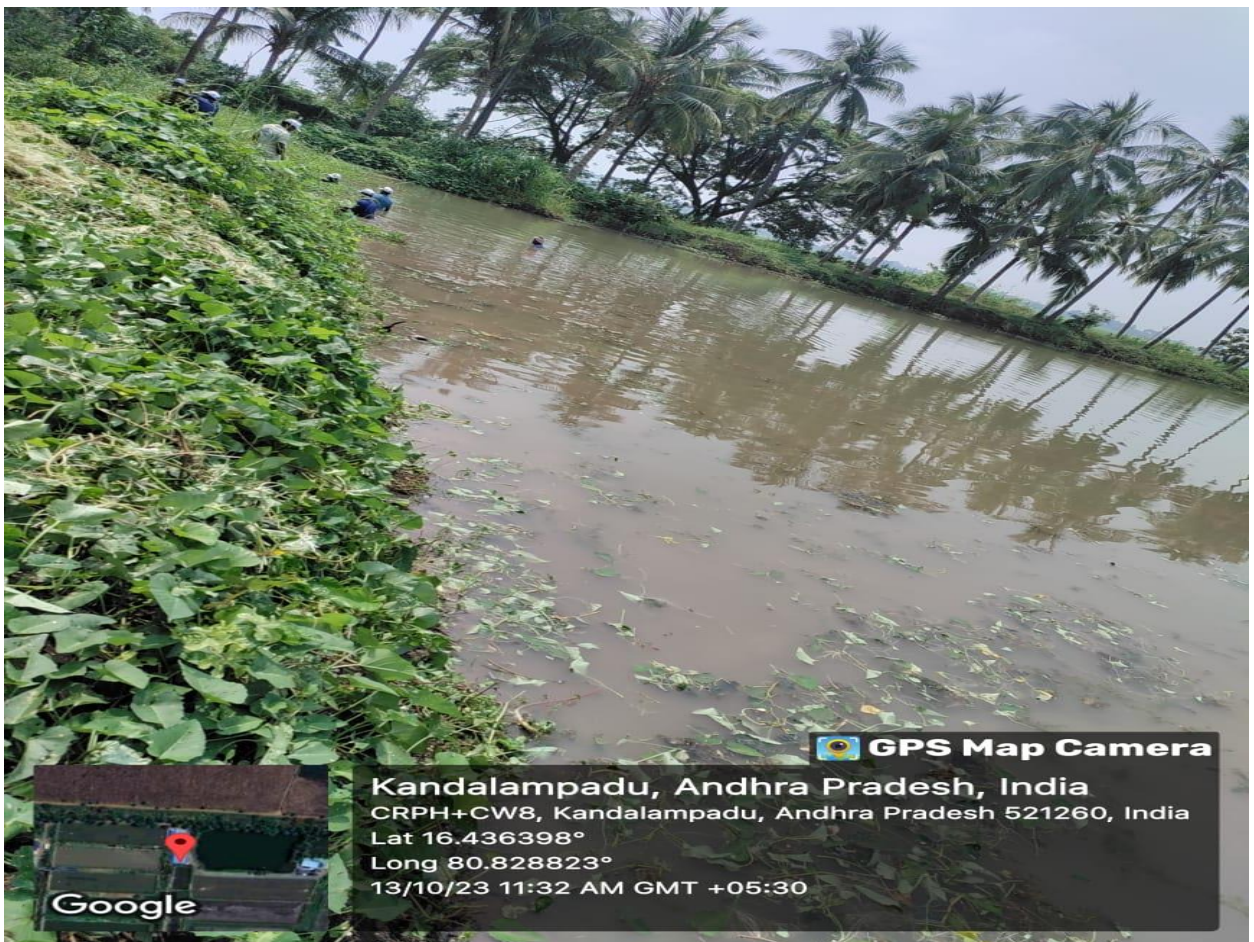
Long 83.412485°

13/10/23 11:45 AM GMT +05:30

MPEDA - RGCA Tilapia Project, Manikonda

Activity: Cleaning activities at Tilapia Project, Manikonda, Krishna Dist, Andhra Pradesh.





MPEDA - RGCA MFHP, Pozhiyoor & Cage Facility Muttom

Activity: Cleaning activities at Marine Finfish Hatchery Project, Pozhiyoor and Cage Facility at Muttom, Thiruvananthapuram Dist, Kerala.





 **GPS Map Camera**



Google

Pozhiyoor, Kerala, India

73VW+W8H, Fisherman Colony Kurshadi, Pozhiyoor, Kulathoor, Kerala 629160, India

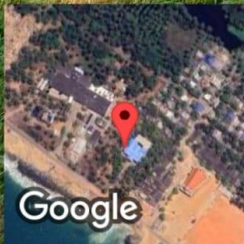
Lat 8.294714°

Long 77.095881°

13/10/23 10:42 AM GMT +05:30



 **GPS Map Camera**



Google

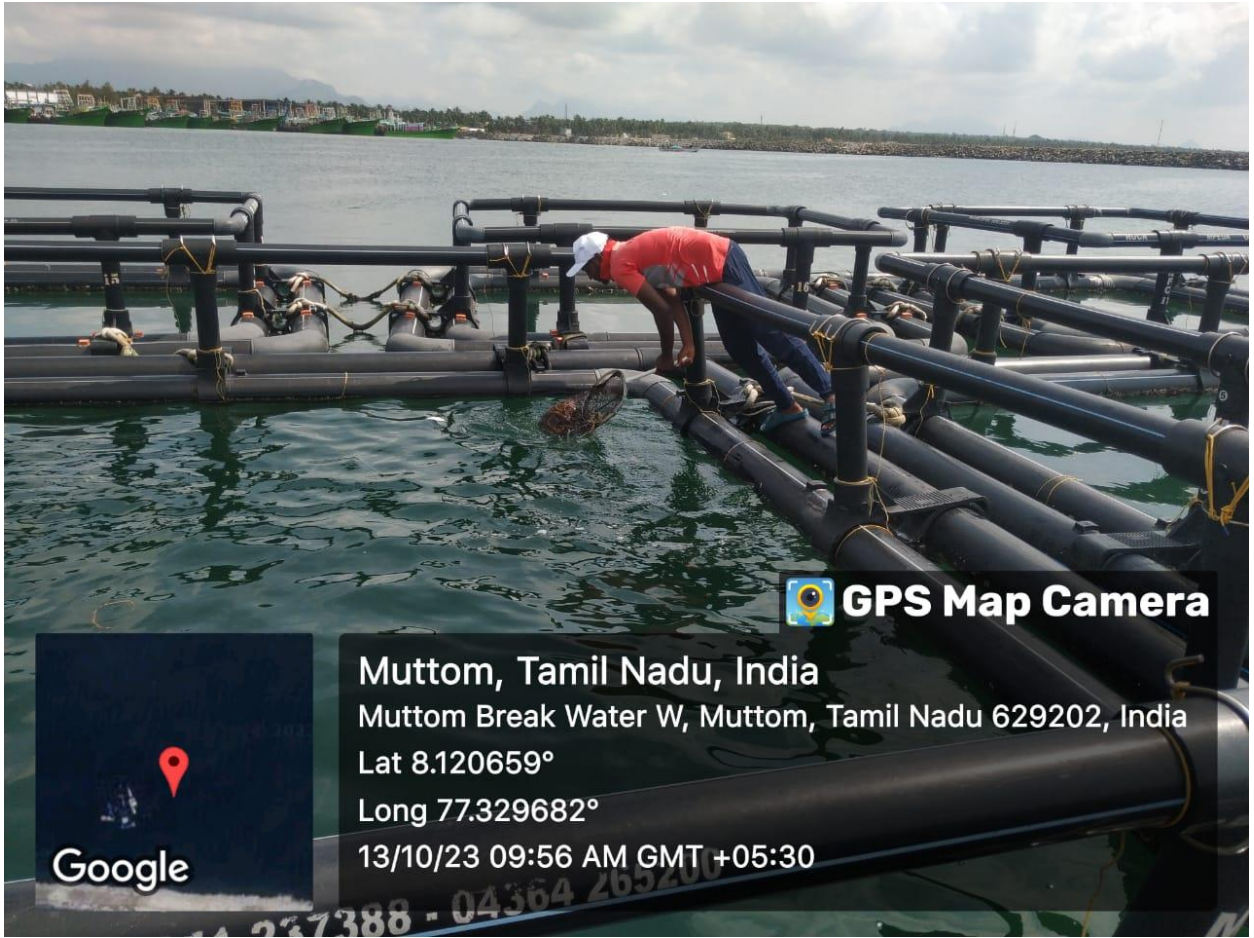
Pozhiyoor, Kerala, India

73VW+PJR, Fisherman Colony Kurshadi, Pozhiyoor, Kerala 629160, India


Lat 8.294557°

Long 77.096448°

13/10/23 10:45 AM GMT +05:30

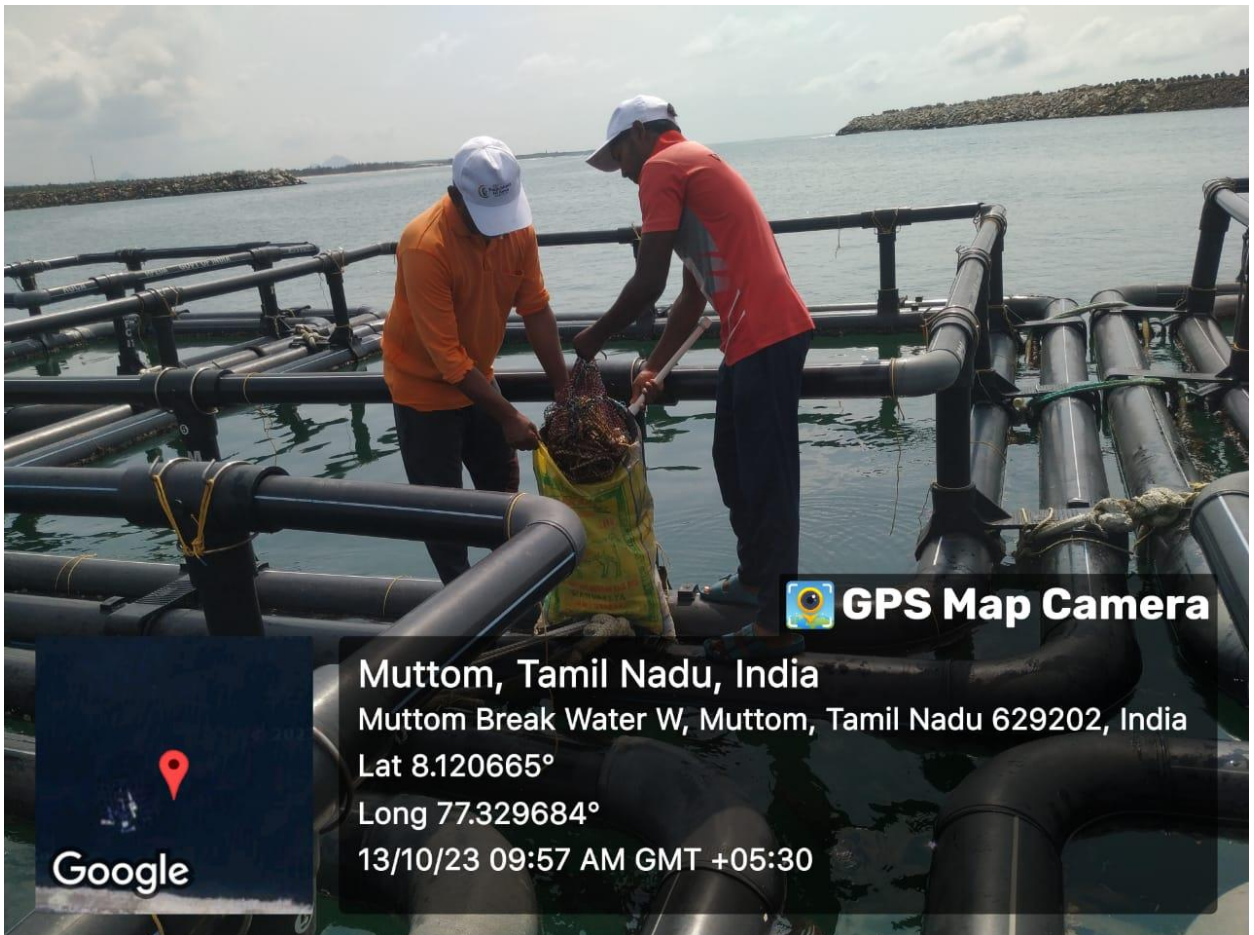


 **GPS Map Camera**




Google

Muttom, Tamil Nadu, India
Muttom Break Water W, Muttom, Tamil Nadu 629202, India
Lat 8.120659°
Long 77.329682°
13/10/23 09:56 AM GMT +05:30



 **GPS Map Camera**



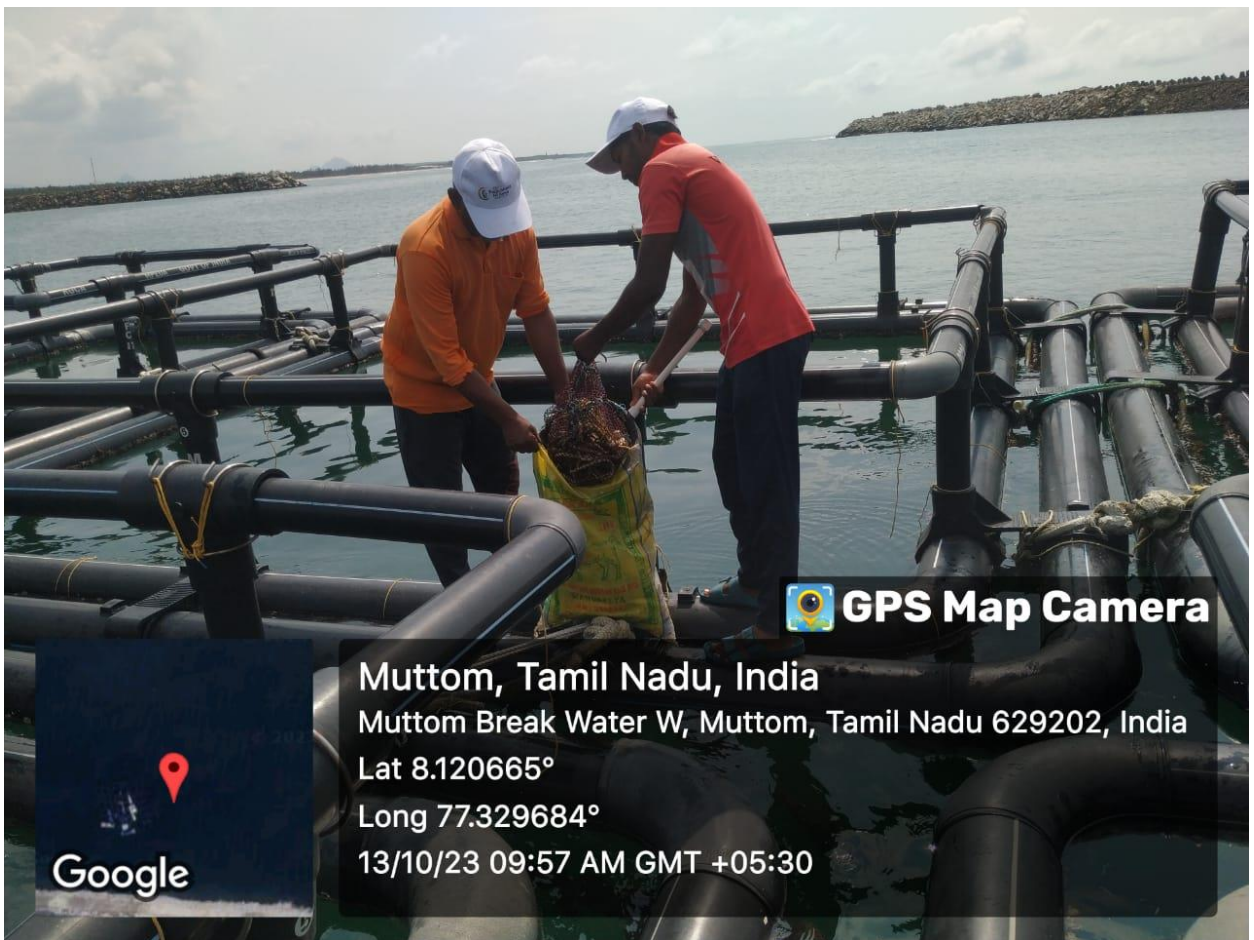
Google

Muttom, Tamil Nadu, India
Muttom Break Water W, Muttom, Tamil Nadu 629202, India
Lat 8.120665°
Long 77.329684°
13/10/23 09:57 AM GMT +05:30



GPS Map Camera
Muttom, Tamil Nadu, India
Muttom Break Water W, Muttom, Tamil Nadu 629202,
India
Lat 8.120665°
Long 77.329684°
13/10/23 09:58 AM GMT +05:30

Google



GPS Map Camera
Muttom, Tamil Nadu, India
Muttom Break Water W, Muttom, Tamil Nadu 629202, India
Lat 8.120665°
Long 77.329684°
13/10/23 09:57 AM GMT +05:30

Google

MPEDA - RGCA DTSP, Andaman

Activity: Cleaning activity at RGCA Domestication of Tiger Shrimp Project (DTSP) premises at Kodyaghat, South Andaman.





 **GPS Map Camera**

South Andaman, Andaman and Nicobar Islands, India
GPHF+M4P, Andaman and Nicobar Islands 744105, India
Lat 11.52875°
Long 92.721414°
13/10/23 10:20 AM GMT +05:30



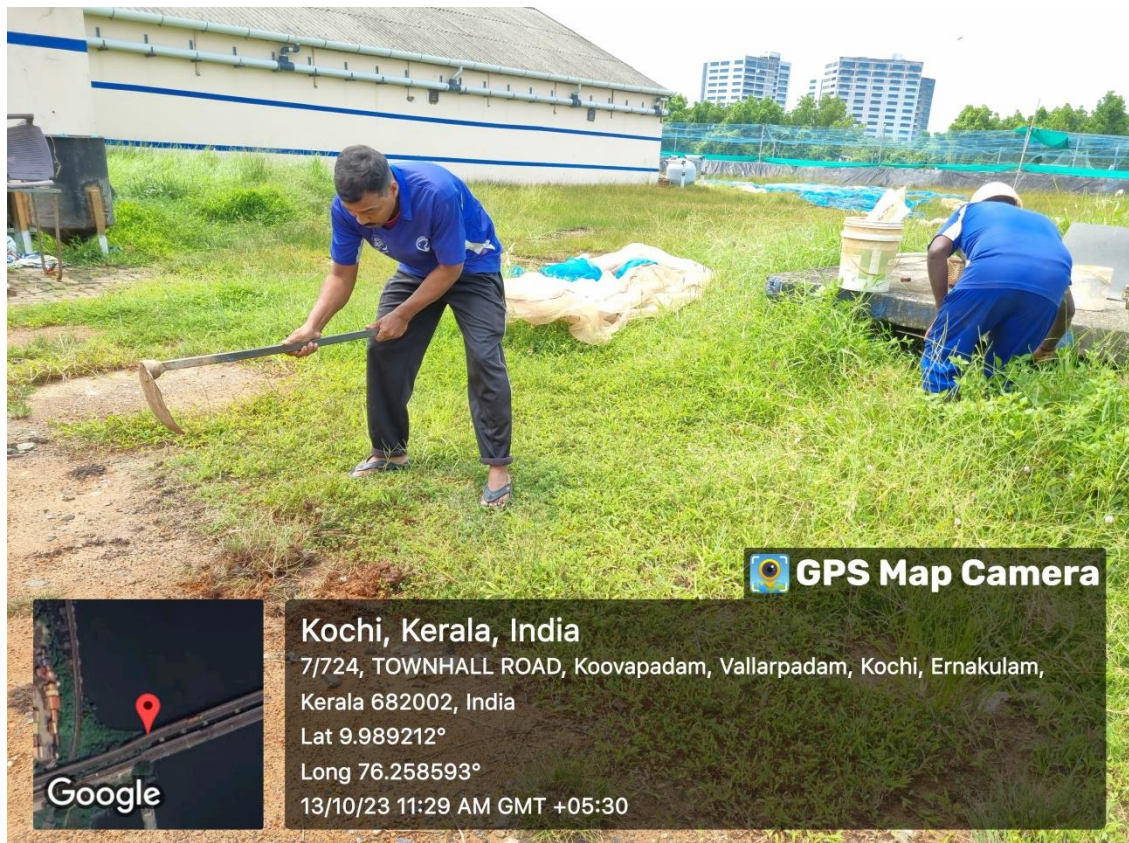
 **GPS Map Camera**

South Andaman, Andaman and Nicobar Islands, India
GPHF+M4P, Andaman and Nicobar Islands 744105, India
Lat 11.528733°
Long 92.721417°
13/10/23 10:34 AM GMT +05:30



MPEDA - RGCA MAC, Vallarpadam

Activity: Cleaning activity at Office premises of Multispecies Aquaculture Complex, Vallarpadam, Ernakulam, Kerala.





 **GPS Map Camera**

Kochi, Kerala, India
Vallarpadom Post, X7Q4+RMV, Vallarpadam, Kochi, Ernakulam,
Kerala 682504, India
Lat 9.990091°
Long 76.256132°
13/10/23 11:30 AM GMT +05:30

